
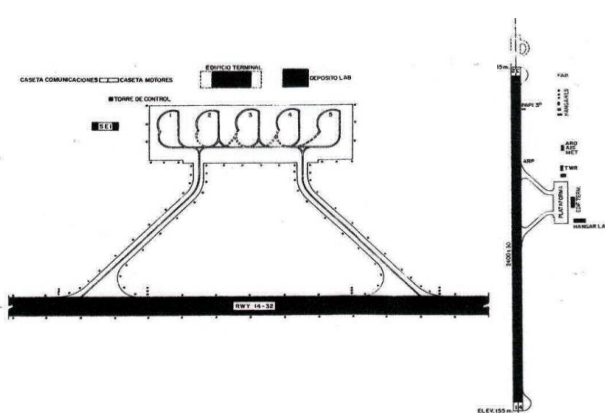
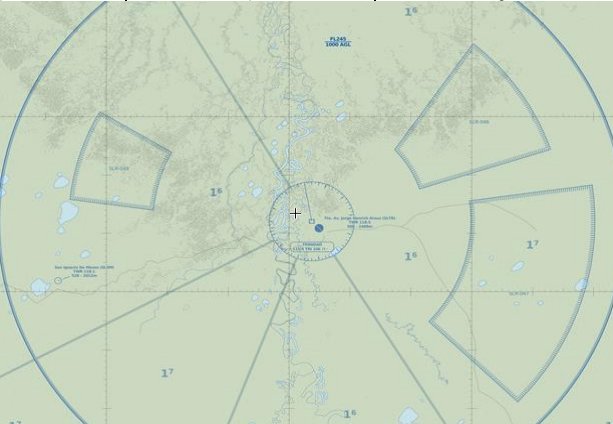


NO VALIDO PARA OPERACIONES REALES		NOT FOR REAL OPERATIONS		SLTR		ELEVATION 509 FT			
GND	121,9	TWR	118,5	APP	119,1	RADIO	127,1	TA 5000 FT TRL by ATC	
									
RWY 14/32									
SID's RWY 14/32									
MIKAL 1 / UBLEX 1				<i>SARPA TRANSITION</i>			AT OR ABV FL050		
MOXUS 1 / AKRIM 1				<i>DALNO TRANSITION</i>			AT OR ABV FL050		
KETIP 1 / TOBLI 1				<i>NAXAS TRANSITION</i>			AT OR ABV FL050		
EKAVI 1 / IREDO 1				<i>ILVAR TRANSITION</i>			AT OR ABV FL170 AT OR ABV FL050		
IRAVI 1 / EKAVI 2				<i>MEXOT TRANSITION</i>			AT OR ABV FL120 AT OR ABV FL170		
IAC RWY 14					IAC RWY 32				
VOR 1 TRI 5000 ft		MISSED APCH RDL 142 from TRI 3000ft instructions by ATC			APPROACH TO RWY 32 WITH VISUAL CIRCLING				
VOR/DME 2 TRI 5000 ft		MISSED APCH RDL 143 from TRI 4000ft instructions by ATC							
VOR/DME 1-C IF 3000 ft ARC 10 DME									
RNAV/GNSS Z AKNUP 3700 ft		MISSED APCH TURN LEFT HDG 086° DCT to LIVOS 4000ft R HOLDINGS							
GENERAL									
RADIOAYUDAS NAVIGATION AID's									
TRI		DVOR/DME		115,9					