
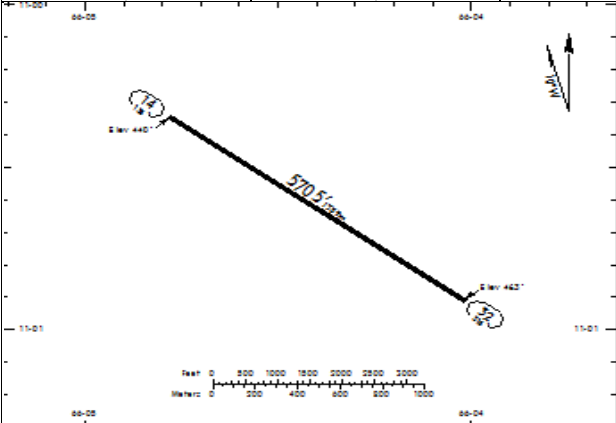



NO VALIDO PARA OPERACIONES REALES		NOT FOR REAL OPERATIONS		SLRI		ELEVATION 463FT			
GND	NIL	TWR	118,1	APP	NIL	RADIO	127,1	TA 5000 FT TRL by ATC	
									
RWY 14/32									
SID's									
NO SID's FOR THIS AERODROME									
IAC RWY 14					IAC RWY 32				
APPROACH TO RWY 14 WITH VISUAL CIRCLING					RNAV GNSS Z BIXIN 3700 ft		MISSED APCH DCT to RAXOD at 4000ft LEFT TURN DCT to SEKBA L HOLDINGS		
GENERAL									
RADIOAYUDAS NAVIGATION AID's									
NIL	NIL	NIL							