
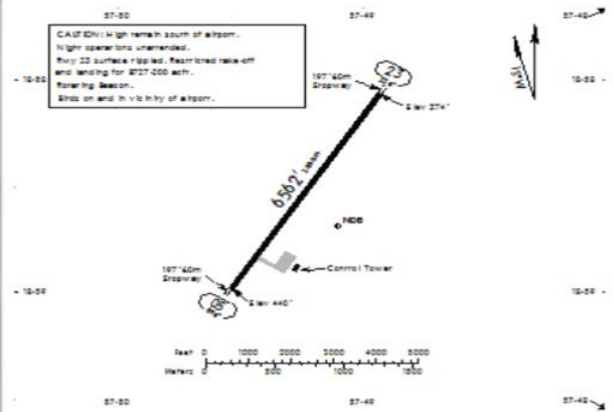



NO VALIDO PARA OPERACIONES REALES		NOT FOR REAL OPERATIONS		SLPS		ELEVATION 440FT			
GND		NIL		TWR/APP		118,5		RADIO 127,1	
								TA 5000 FT TRL by ATC	
									
RWY 05/23									
SID's									
NO SID's FOR THIS AERODROME									
IAC RWY 05					IAC RWY 23				
RNAV GNSS CUB 4000 ft		MISSED APCH HDG 010° 15000ft LEFT TURN RDL 257 from ORU 16000 ft at 20 DME L HOLDINGS			APPROACH TO RWY 23 WITH VISUAL CIRCLING				
NDB 1 CUB 5000 ft		MISSED APCH HDG 250° from CUB to 3000 ft and INSTRUCTIONS by ATC							
NDB CUB A CUB 4000 ft					MISSED APCH RIGHT TURN to 4000 ft to CUB and INSTRUCTIONS by ATC R HOLDINGS				
GENERAL									
RADIOAYUDAS									
PSZ	NDB	290							