
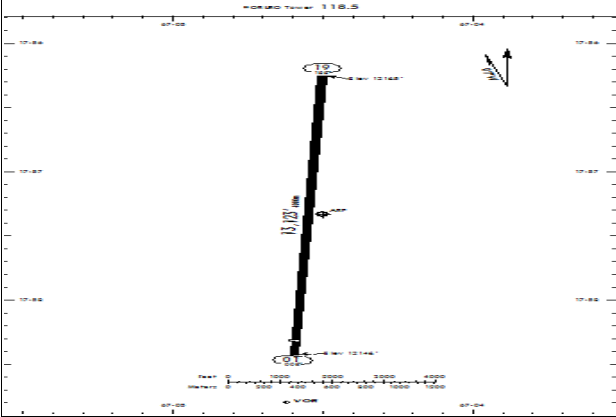
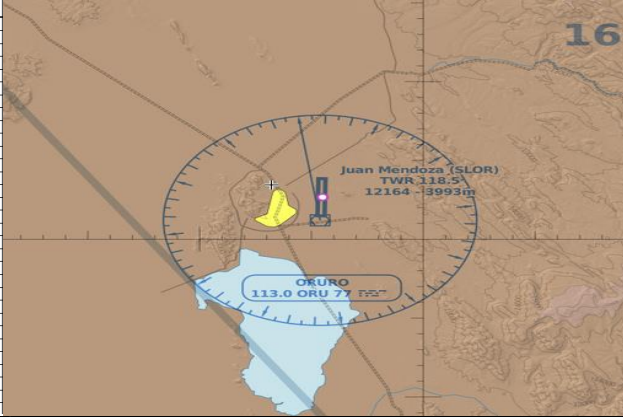


NO VALIDO PARA OPERACIONES REALES		NOT FOR REAL OPERATIONS		<b>SLOR</b>		ELEVATION FL12164			
<b>GND</b>	<b>NIL</b>	<b>TWR</b>	<b>118,5</b>	<b>APP</b>	<b>NIL</b>	<b>RADIO</b>	<b>127,1</b>	TA 18000 FT TRL by ATC	
									
<b>RWY 01/19</b>									
SID's									
<b>NO SID's FOR THIS AERODROME</b>									
IAC RWY 01					IAC RWY 19				
<b>VOR Y</b> ORU 17000 ft		<b>MISSED APCH</b> HDG 010° 15000ft LEFT TURN RDL 257 from ORU 16000 ft at 20 DME L HOLDINGS			<b>APPROACH TO RWY 19 WITH VISUAL CIRCLING</b>				
<b>VOR Z</b> IF 15500 ft ARC 12 DME		<b>MISSED APCH</b> DCT to OR973 17000ft R HOLDINGS							
<b>RNAV GNSS Z</b> OR976 15700 ft									
<b>GENERAL</b>									
<b>RADIOAYUDAS</b> <b>NAVIGATION AID's</b> ORU DVOR/DME 113,0									