
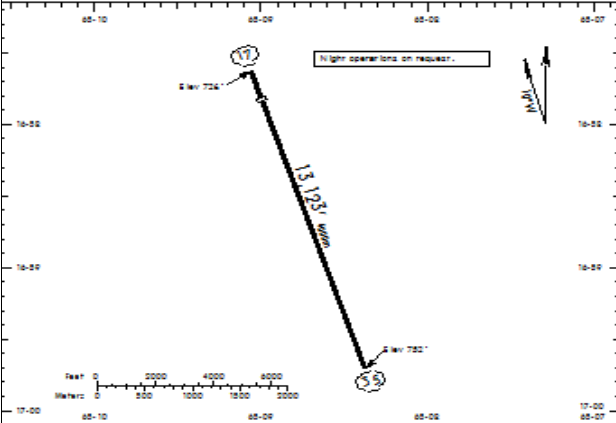



NO VALIDO PARA OPERACIONES REALES		NOT FOR REAL OPERATIONS		SLHI		ELEVATION 752FT			
GND	NIL	TWR	118,4	APP	NIL	RADIO	127,1	TA 5000 FT TRL by ATC	
									
RWY 17/35									
SID's									
NO SID's FOR THIS AERODROME									
IAC RWY 17					IAC RWY 35				
RNAV GNSS Y HI876 4300 ft		MISSED APCH LEFT TURN DCT to HI874 to 4000ft and R HOLDINGS			APPROACH TO RWY 35 WITH VISUAL CIRCLING				
GENERAL									
RADIOAYUDAS NAVIGATION AID's									
NIL	NIL	NIL							