
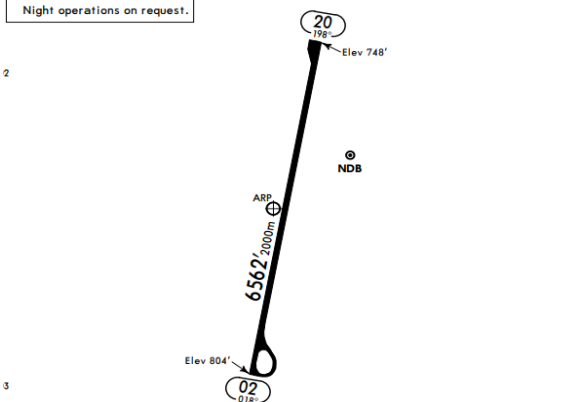



NO VALIDO PARA OPERACIONES REALES		NOT FOR REAL OPERATIONS		SLCO		ELEVATION 804 FT			
GND	NIL	TWR/APP		118,5		RADIO	127,1	TA 5000 FT TRL by ATC	
<p>Night operations on request.</p> 									
RWY 02/20									
SID's RWY 20									
AKRUD 1 (RNAV GNSS)					AT OR ABV FL050				
GAXAN 1					AT OR ABV FL050				
GAXAN 2 (RNAV GNSS)					AT OR ABV FL050				
IAC RWY 02					IAC RWY 20				
NDB 2 CIJ 3000 ft		MISSED APCH BEARING 022° to CIJ LEFT TURN HDG 245° 2000ft instructions by ATC			APPROACH TO RWY 20 WITH VISUAL CIRCLING				
RNAV (GNSS) Z ARSIS 2500 ft		MISSED APCH OVER RWY02 TO 4000ft to SIPEK TURN LEFT TO KIMAM R HOLDINGS							
GENERAL									
RADIOAYUDAS NAVIGATION AID's									
CIJ	NDB	230							