
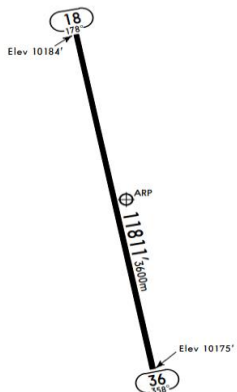
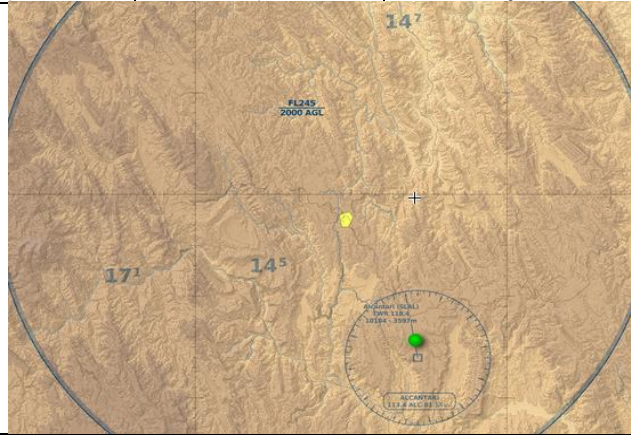


NO VALIDO PARA OPERACIONES REALES		NOT FOR REAL OPERATIONS		<b>SLAL</b>		ELEVATION 10184 FT			
GND	121,9	TWR	118,4	APP	119,1	RADIO	127,1	TA 18000 FT TRL by ATC	
									
<b>RWY 18/36</b>									
SID's									
<b>NO SID's FOR THIS AERODROME</b>									
IAC RWY 36					IAC RWY 18				
<b>APPROACH TO RWY 18 WITH VISUAL CIRCLING</b>					<b>ILS Z</b> ALC 16000 ft		<b>MISSED APCH</b> RDL359 15000ft DCT to EGLAP and L HOLDINGS		
					<b>RNAV GNSS Z</b> AL426 13700 ft				
					<b>VOR Z</b> ALC 16000 ft				
					<b>VOR Y</b> IF 14100 ft ARC 10 DME				
<b>GENERAL</b>									
<b>RADIOAYUDAS</b>									
<b>NAVIGATION AID's</b>									
ALC	DVOR/DME	113,4							
ILCA	ILS/LOC	109,9							